Driving Directions to South River Gun Club

South River Gun Club
5205 Highway 212
Covington, GA 30016
(770) 786-3752

From Atlanta, take I-20 East to Exit 82 (Hwy. 138/20), turn right and continue on Highway 20 approximately 9 miles to intersection of SR-20 and SR-212. Continue straight on Highway 212 approximately 3 ½ miles to club on right. You will go past the SRGC sign approximately 200 yards and turn right onto Wehunt Road (gravel). Follow the gravel road approximately 1 mile to the club entrance. Follow the blacktop road past the club house and down the hill to the action pistol pits.

From I-75 (north from Macon), take Highway 20 exit (Exit 218) and head east toward Conyers approximately 18 miles to intersection of SR-20 and SR-212. Turn right on SR 212 and go 3 ½ miles to club on right.
You will go past the SRGC sign approximately 200 yards and turn right onto Wehunt Road (gravel). Follow the gravel road approximately 1 mile to the club entrance. Follow the blacktop road past the club house and down the hill to the action pistol pits.
GPS Coordinates:
Entrance off Hwy 212: N33 30.256 W83 59.058 WGS84 Datum
Club House: N33 30.179 W83 59.346 WGS84 Datum

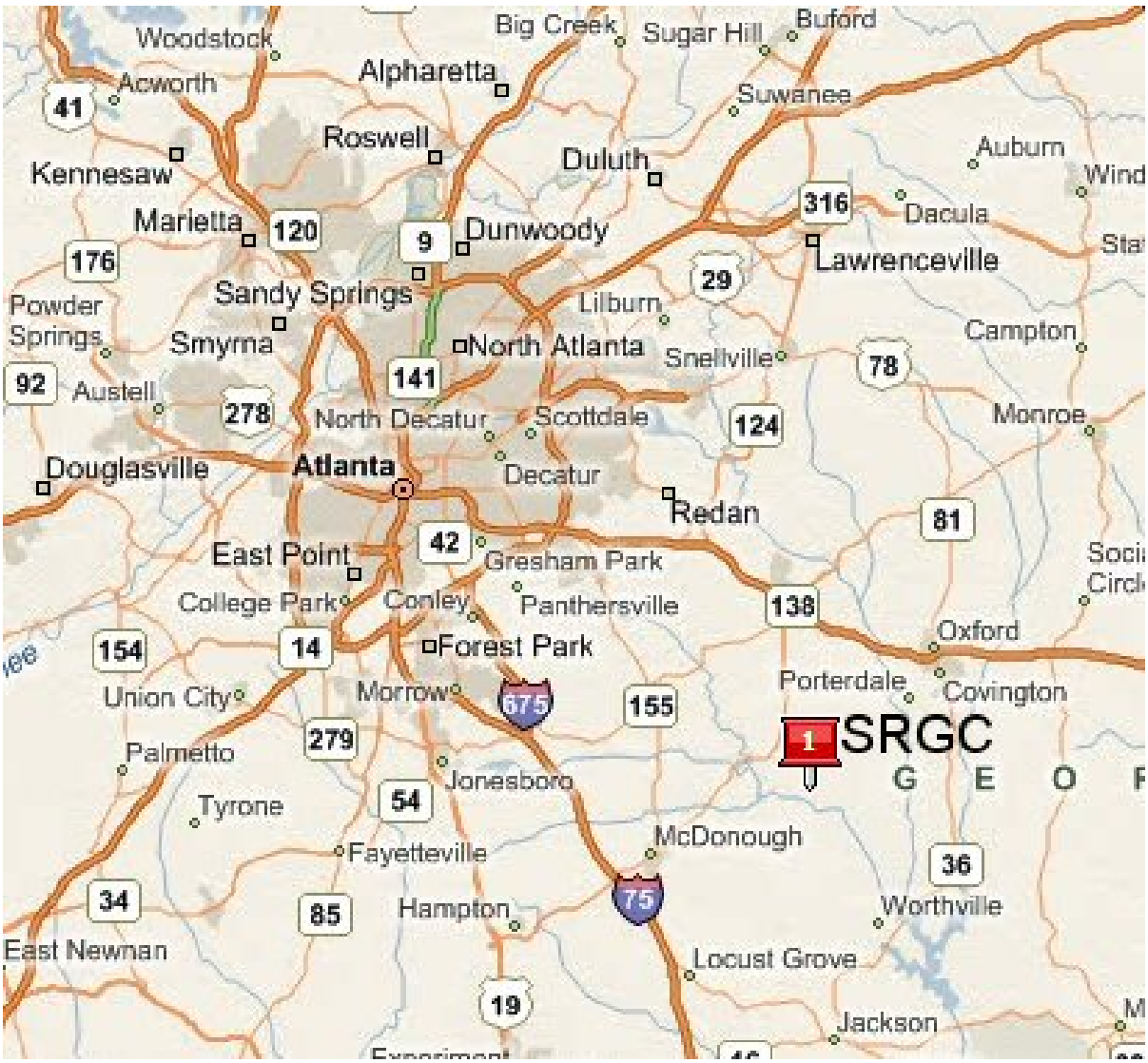

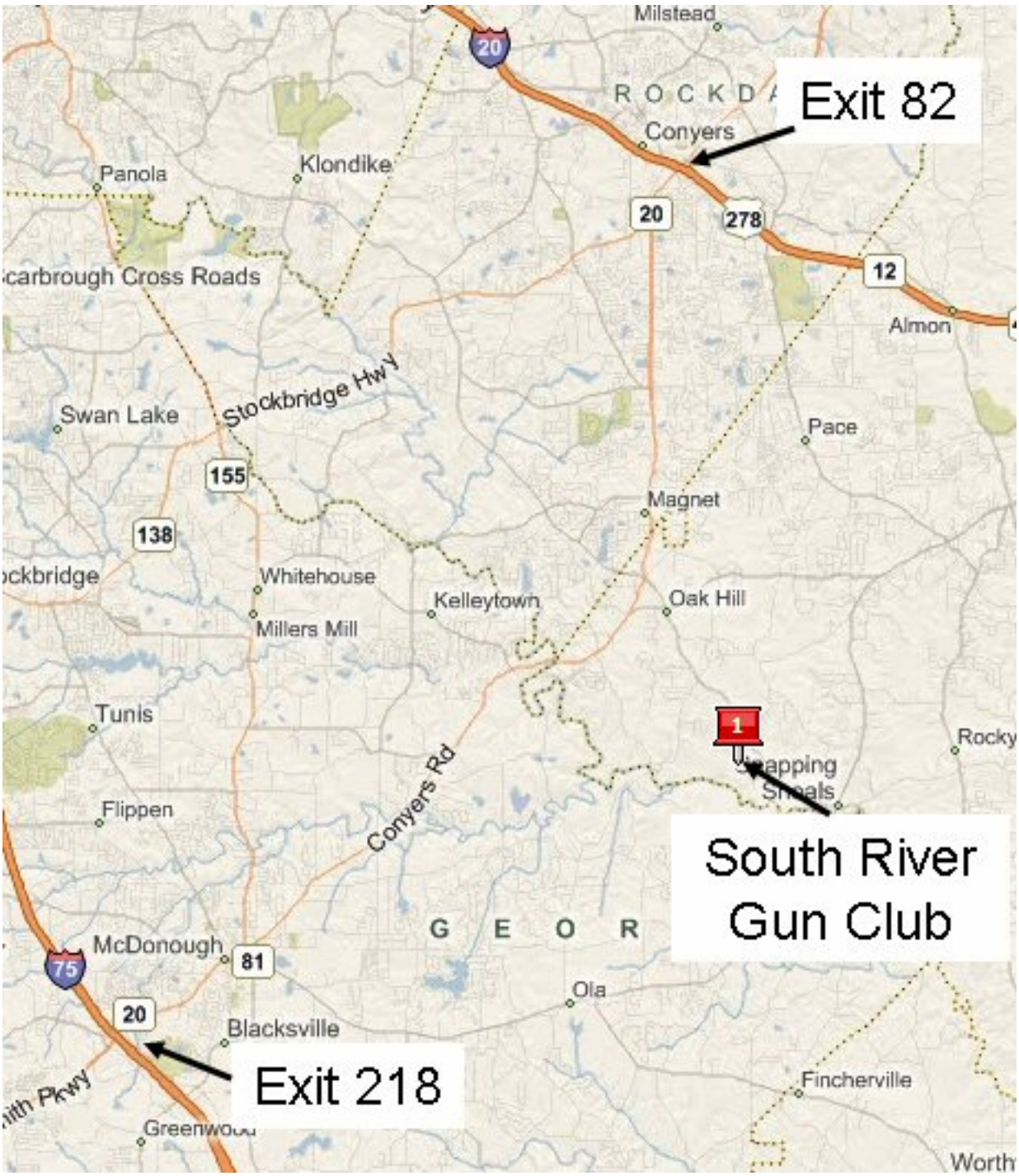
Exit 82
Milstead
20
Conyers
Klondike
Panola
20
278
12
Almon
Stockbridge Hwy
Swan Lake
Pace
155
Magnet
138
Whitehouse
Kelleytown
Oak Hill
Millers Mill
Tunis
1
Rocky
Conyers Rd
Flippen
South River
Gun Club
G E O R
McDonough
81
75
20
Ola
Blacksville
Exit 218
Fincherville
Greenwood
Worth

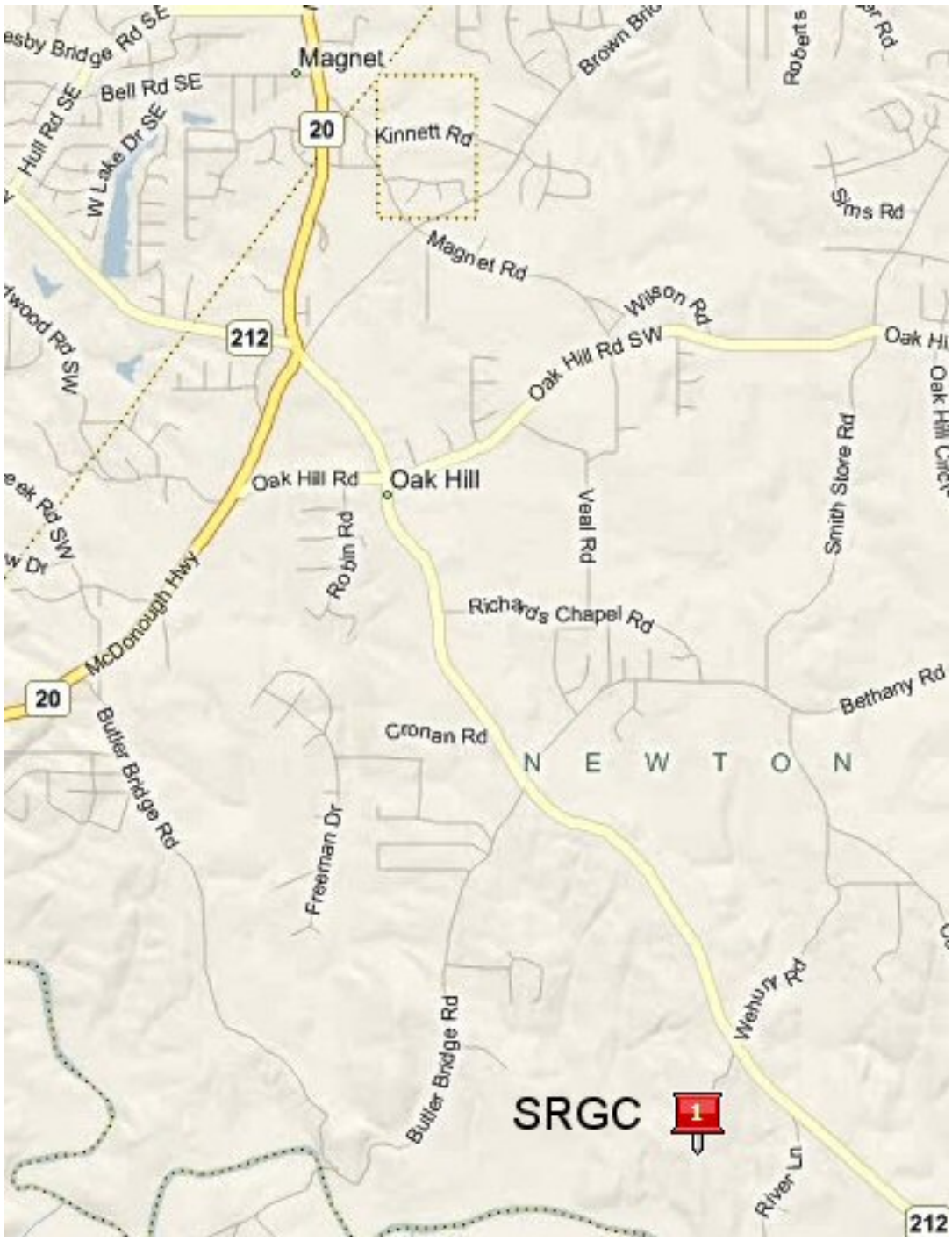
Magnet
Bell Rd SE
Hull Rd SE
W Lake Dr SE
20
Kinnett Rd
Magnet Rd
Wilson Rd
Oak Hill Rd SW
212
Oak Hill Rd
Oak Hill
Veal Rd
Smith Store Rd
Robin Rd
Richards Chapel Rd
McDonough Hwy
20
Bethany Rd
Cronan Rd
N E W T O N
Butler Bridge Rd
Freeman Dr
Wehunt Rd
Butler Bridge Rd
SRGC
1
River Ln
212

212
Little Mill
Walnut Rd
Saratoga Ct
SRGC
1
N E W T
River Ln

Parking
Clubhouse
Action
Pistol
Range